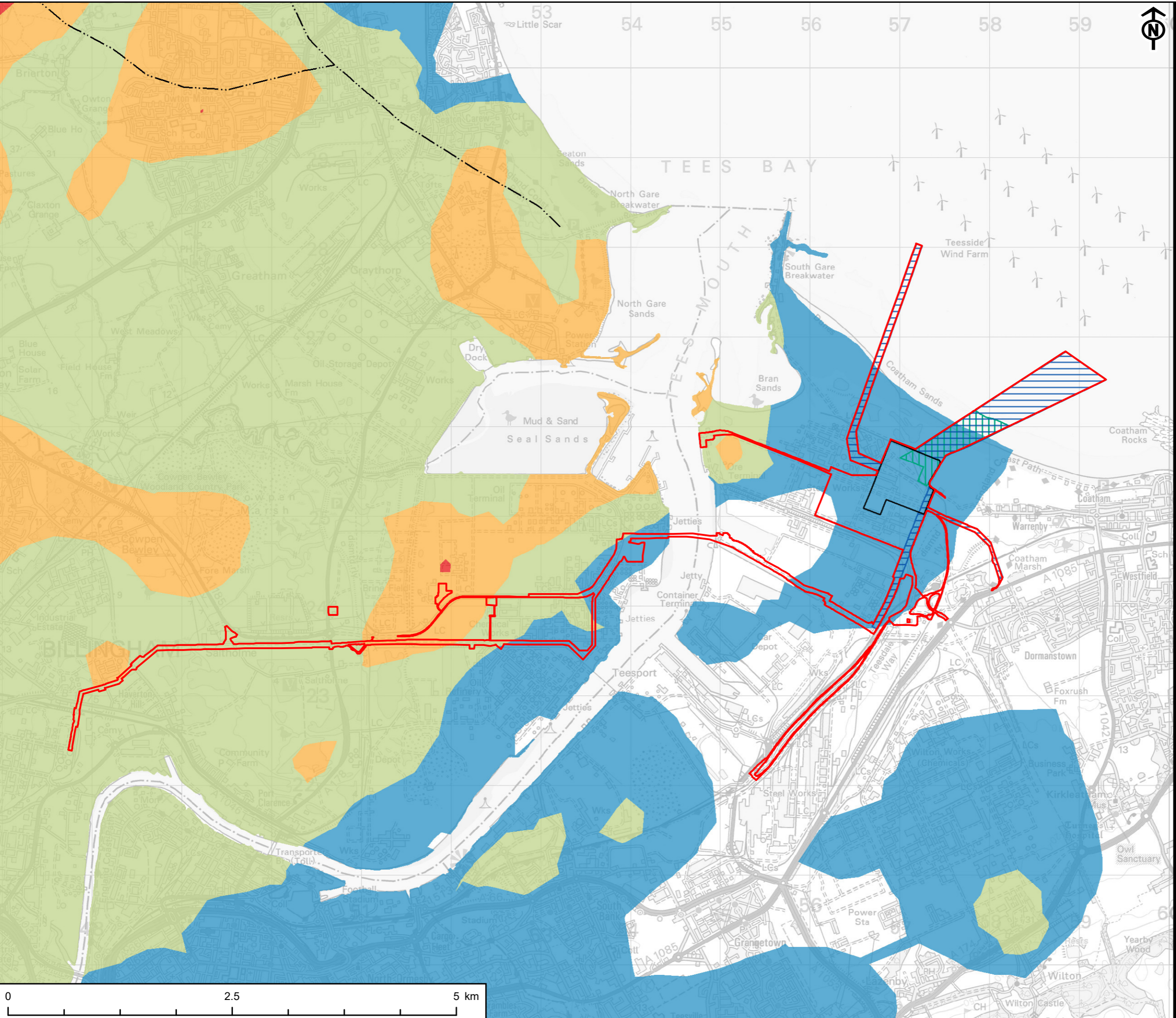











Project Management Initials: RL Designer: LC Checked: AR Approved: CC

Scale @ A3 1:40,000



APPLICANTS
 NZT POWER LTD. AND NZNS STORAGE LTD.

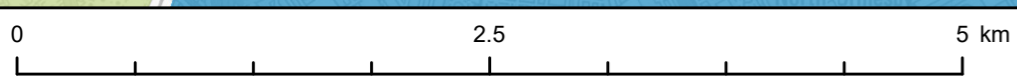
- KEY
-  Site Boundary
 -  Power, Capture and Compressor Site
 -  Water Connection Corridors
 -  CO₂ Export Pipeline
 -  Buried Valley Historic Centerline
- Modelled Thickness of Buried Valleys
-  10m - 20m
 -  20m - 30m
 -  30m - 40m
 -  greater than 40m

TITLE
 FIGURE 10-25
 BGS BURIED VALLEYS

REFERENCE
 NZT_220408_ES_10-25_v2

SHEET NUMBER
 1 of 1

DATE
 08/04/2022



This drawing has been produced for the use of AECOMs client. It may not be used, modified or relied upon by third parties, except as agreed by AECOM or as required by law. AECOM accepts no responsibility, and denies any liability whatsoever, for any party that uses or relies upon this drawing without AECOMs express written consent. All dimensions are indicative and in metres unless otherwise noted. Do not scale this document.